

AERODROME
CHART - ICAO

WGS-84

AD ELEV
1510. FT

UBARLTWR 125.300

UBARI, GSPLAJ
Ubari

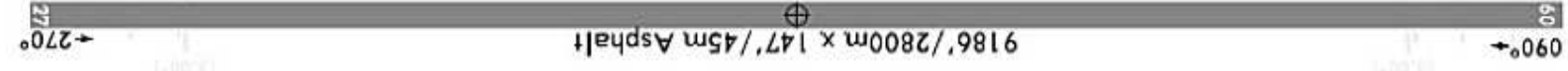
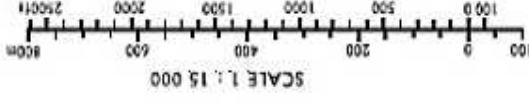
12.50

12.48

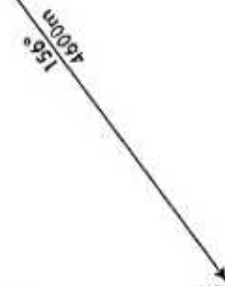
12.48

12.50

BEARINGS ARE MAGNETIC
ALTITUDES & ELEV. IN FEET



ARP
N26.34.05.9
E012.49.04.4



AERODROME LIGHTING		NIL				
THRESHOLD	TORA	TODA	ASDA	LDA		
N 26.35 48.55	3600m	4100m	3950m	3600m		
W 077 05 28.00						
DIRECTION						
270° MAG	090° MAG					
N 26.30 41.76	N 26.35 48.55					
W 077 04 35.00	W 077 05 28.00					
3600m	3600m	4100m	3950m	3600m		